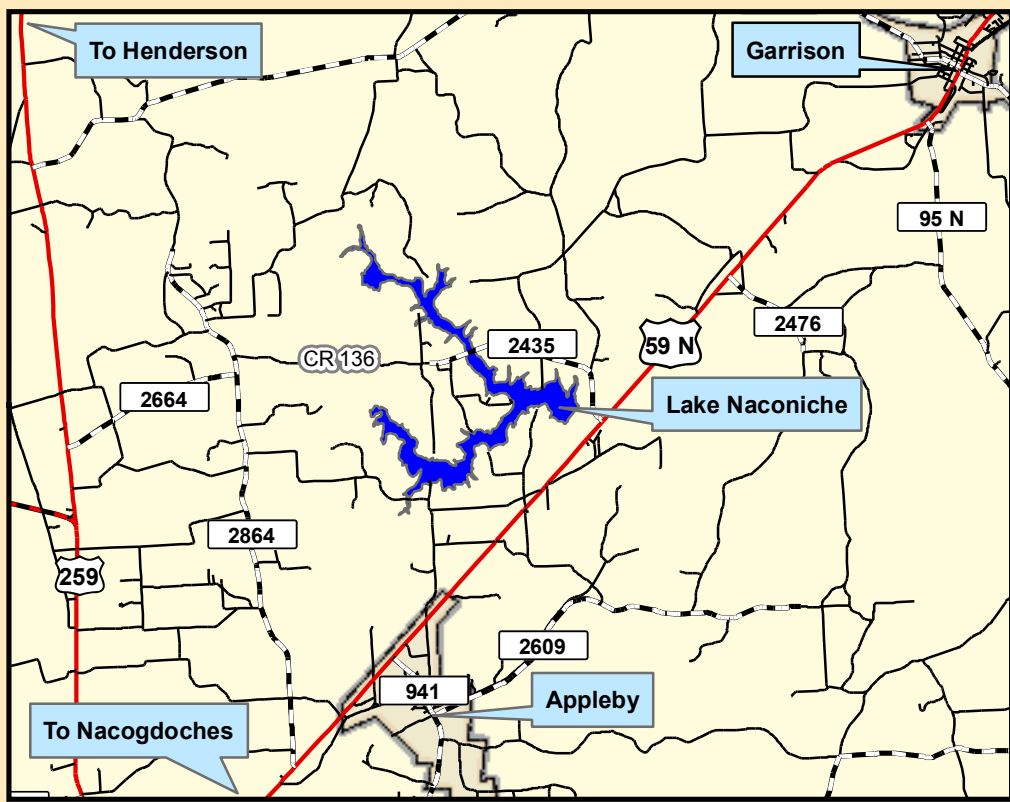


LAKE NACONICHE IN NACOGDOCHES COUNTY



Sources: Nacogdoches County, GIS Office
Texas Natural Resources Information System
Texas Parks & Wildlife (409) 384-9572

Software: ArcGIS 9.3.1
Date: 5/03/2012
Created by: John Streeb



DRAFT



DRAFT

Largemouth Bass
 • Definite lateral stripe
 • Jaw extends well behind the back margin of the eye when mouth is closed.



Guadalupe and Spotted Bass
 • Irregular lateral stripe is similar to, but more broken than in largemouth bass.
 • Spots on scales form "rows" of strips on whitish belly area.



Channel Catfish
 • Body with dark spots (spots may be absent in large adults)
 • Outer margin of anal fin rounded, and anal fin with 24 to 29 rays



Blue Catfish
 • Body without dark spots
 • Outer margin of anal fin straight, and anal fin with 30 to 36 rays



Black Crappie
 • Irregular black blotches on the sides
 • Dorsal fin with seven or eight spines





White Crappie
 • Vertical barring along the sides
 • Dorsal fin with a maximum of six spines



Bluegill
 • Dark spot at the base of the dorsal fin
 • Vertical barring along the sides
 • Anal fin has 3 spines



	BOAT RAMP		NACONICHE PARK
	DIVING		SKI & SAILBOAT AREA
	FISHING		SWIMMING AREA
	PARKING		HUNTING ALLOWED
	RESTROOM		NO PUBLIC ACCESS
	SWIMMING		NO BOATING ZONE
	Power Lines		NO WAKE / NO SWIM



This product is for informational purposes and may not have been prepared for or be suitable for legal, engineering, or surveying purposes. It does not represent an on-the-ground survey and represents only the approximate relative location of property boundaries. This information is provided by the Nacogdoches County 911 Addressing Coordinator with the information available in the Nacogdoches County 911 Addressing database. This data, however, is provided without guarantee of accuracy of data. It is not intended to imply property ownership. It is not intended to imply legal or contractual obligations in any respect. It is not an express or implied warranty.